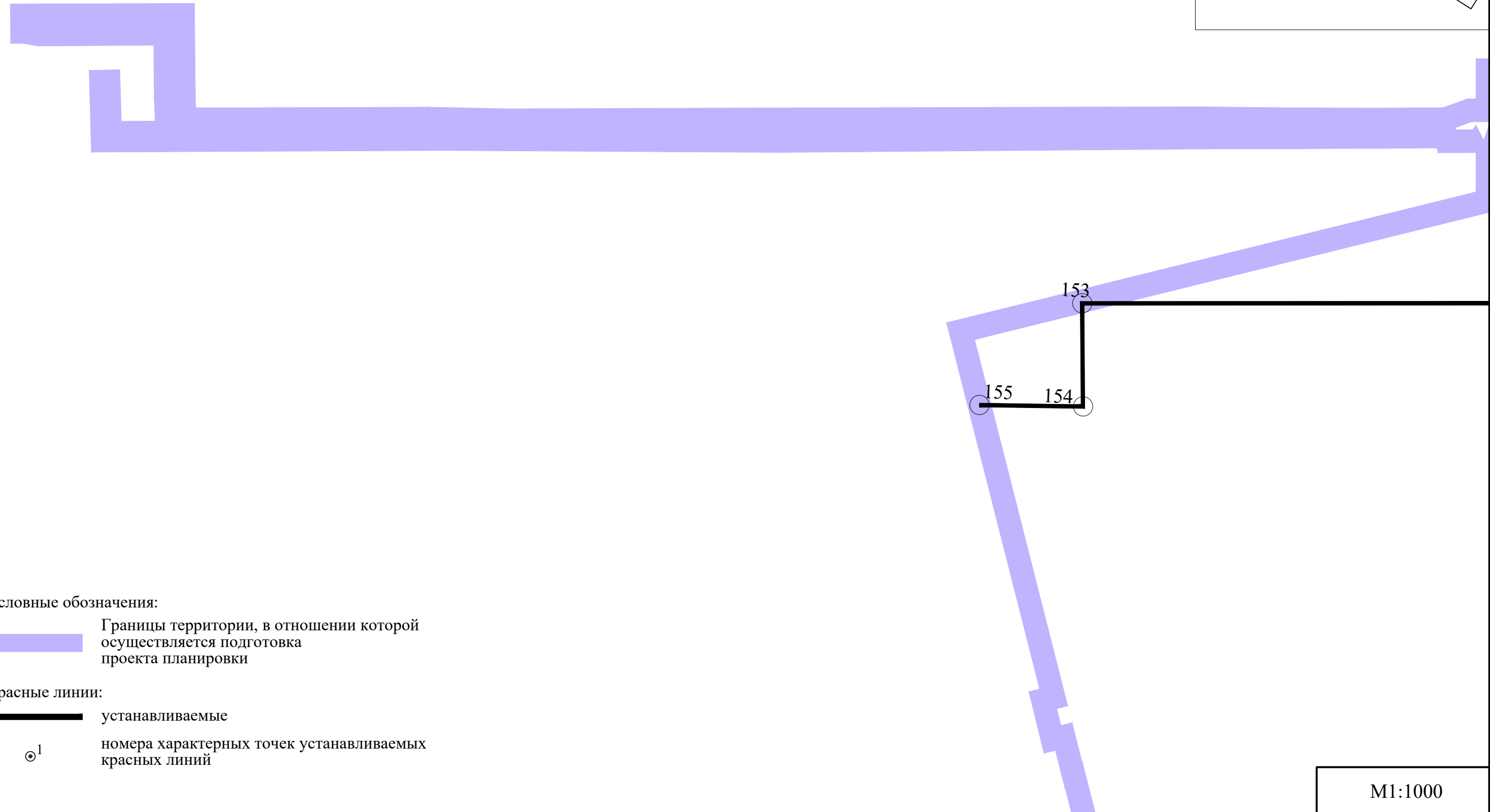
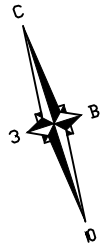



# Чертеж красных линий

Приложение № 1  
к приказу Комитета  
градостроительной политики  
Ленинградской области


от \_\_\_\_\_ № \_\_\_\_\_



### Условные обозначения:

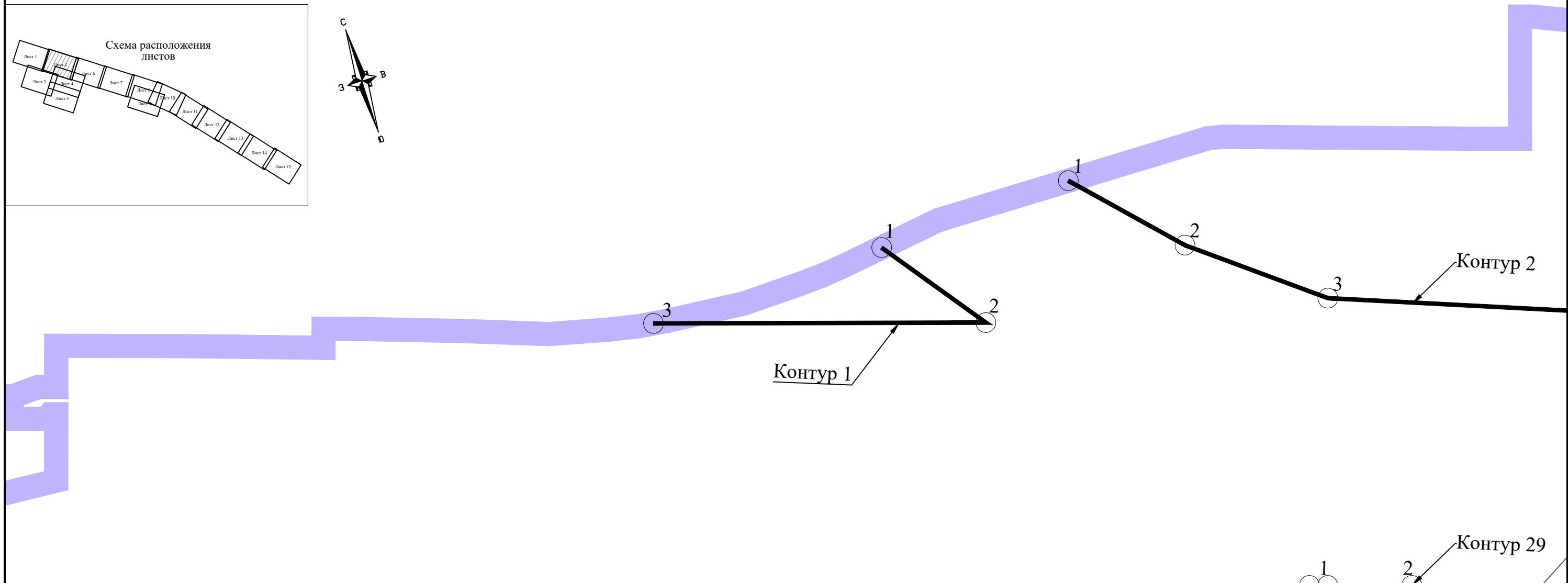
 Границы территории, в отношении которой осуществляется подготовка проекта планировки

### Красные линии:

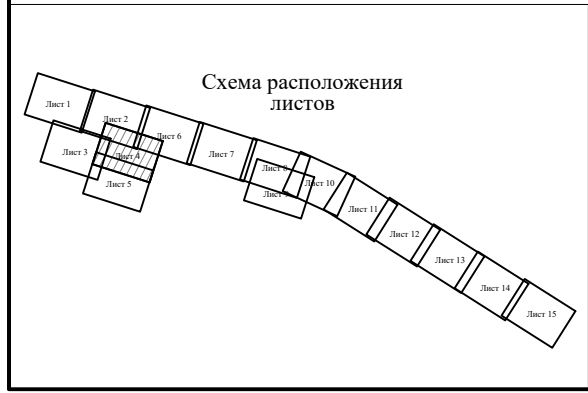

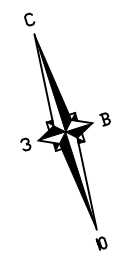
 устанавливаемые

 1  
номера характерных точек устанавливаемых красных линий

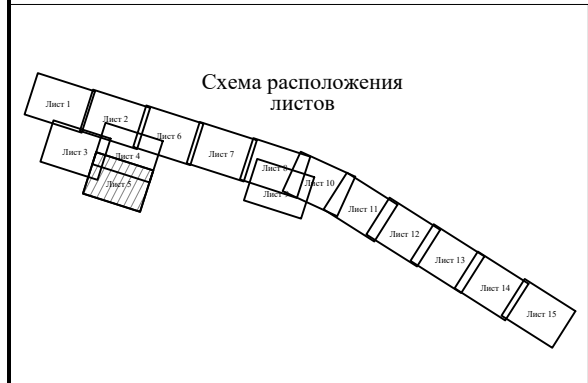
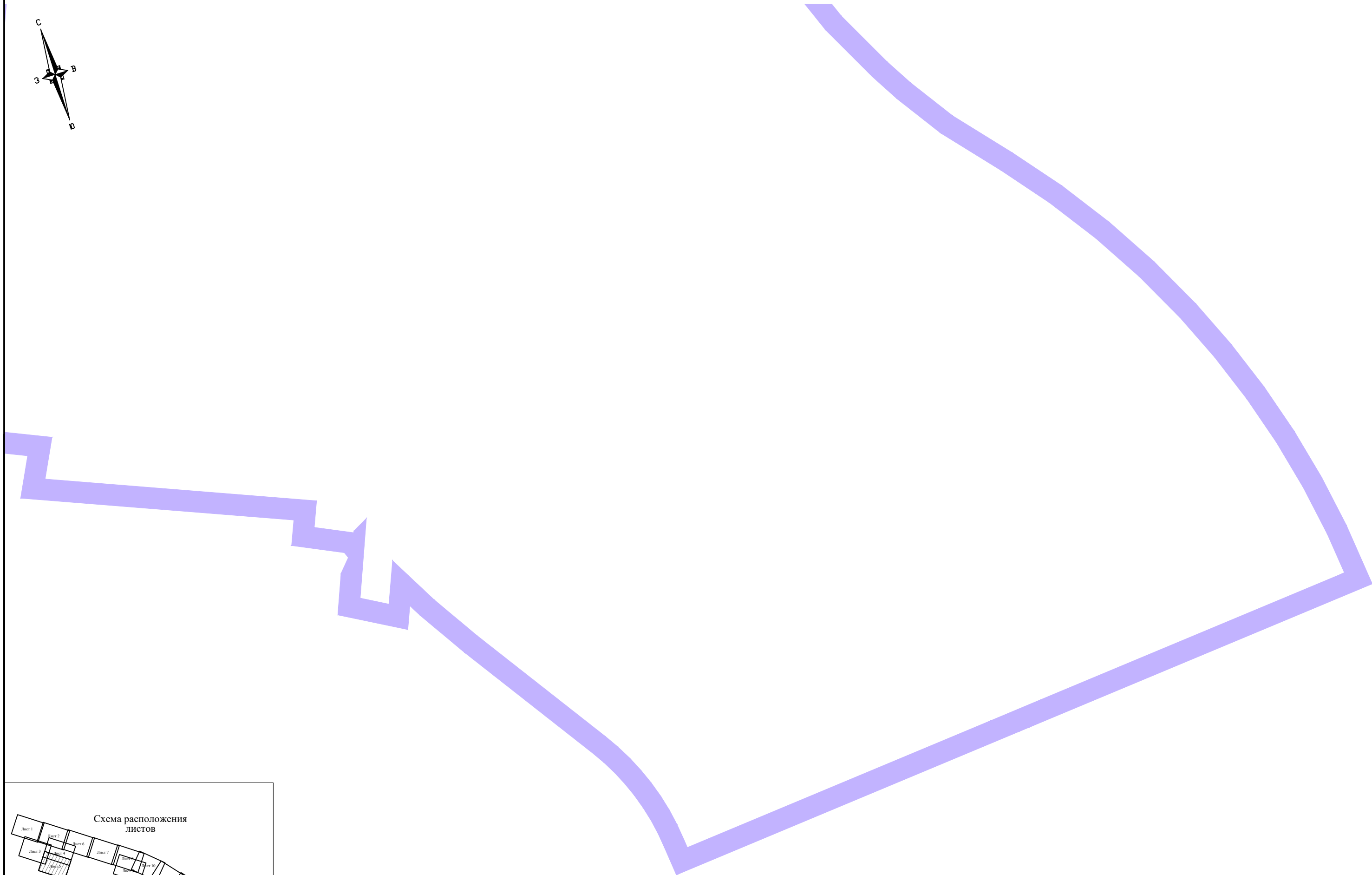
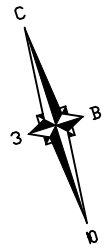
M1:1000

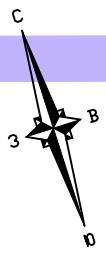






M1:1000





Контур 2

4

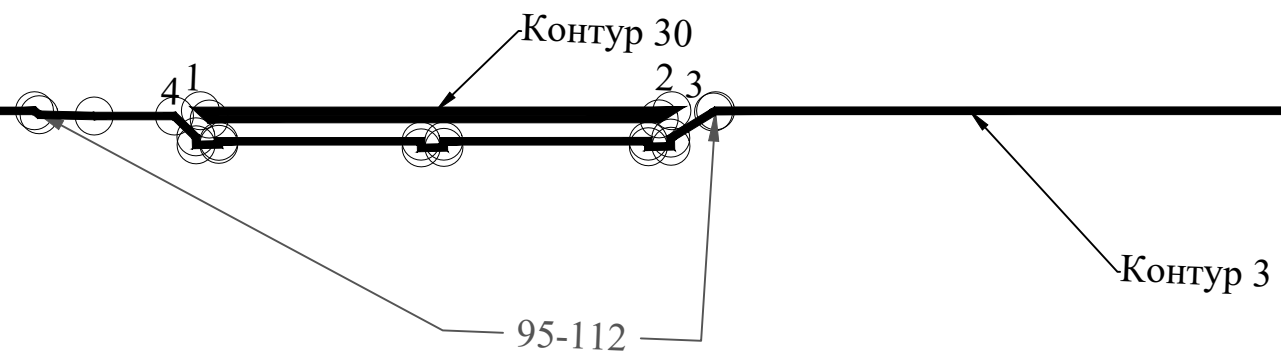
Контур 29

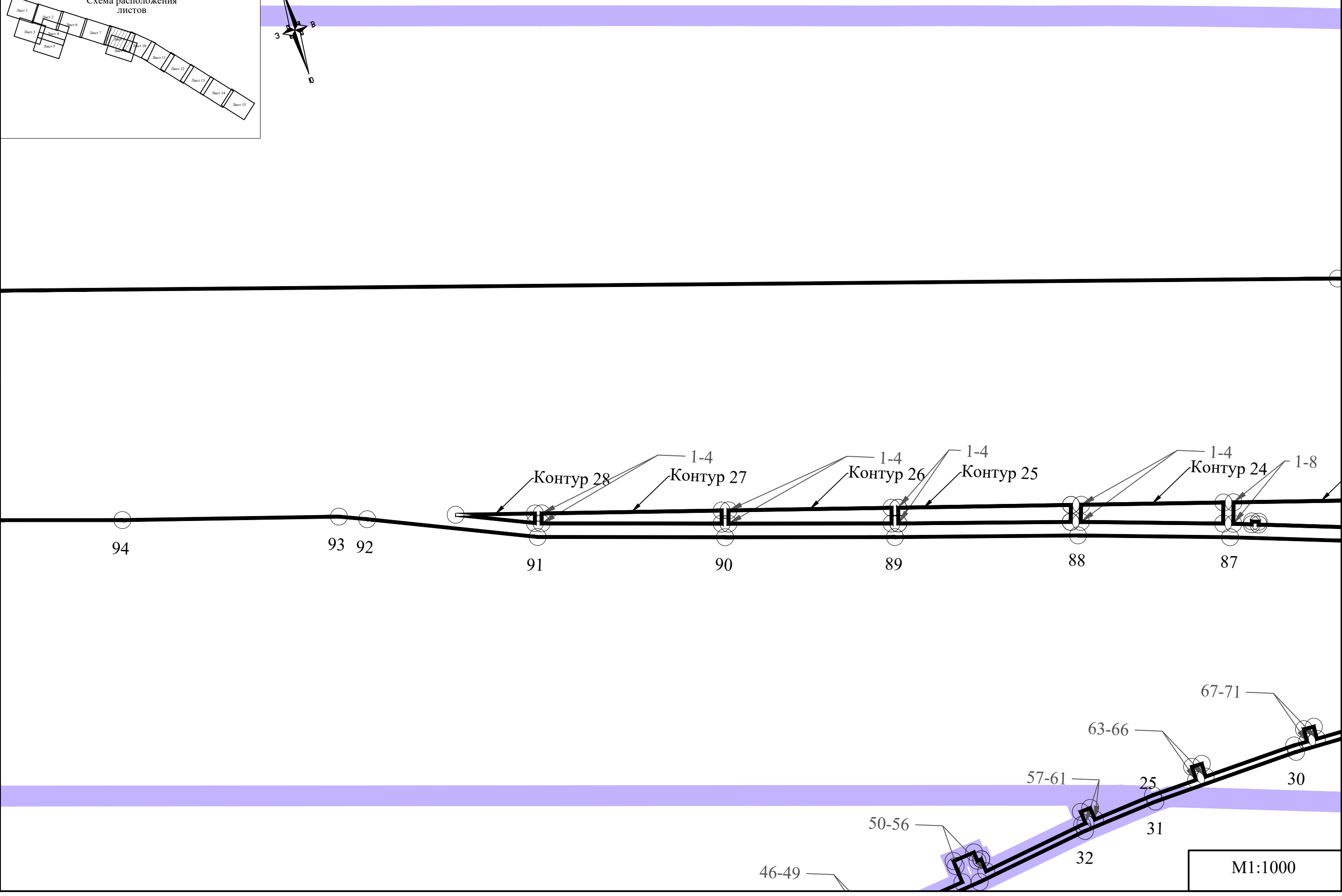
5-14

3

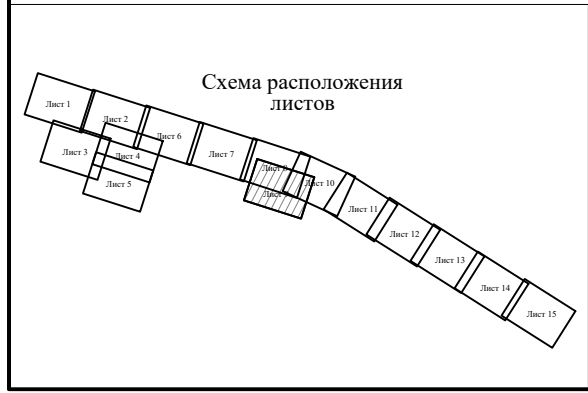
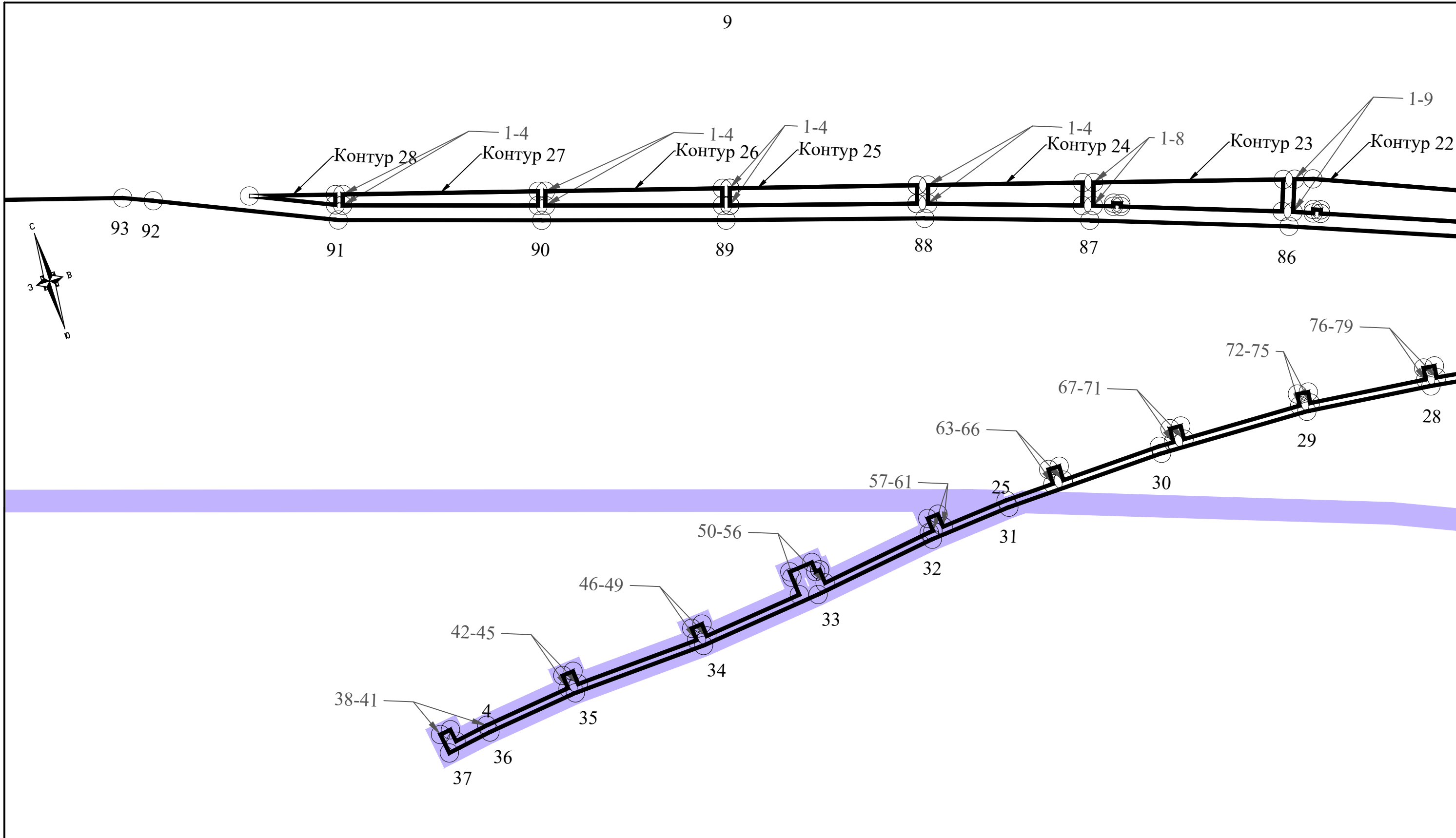
4

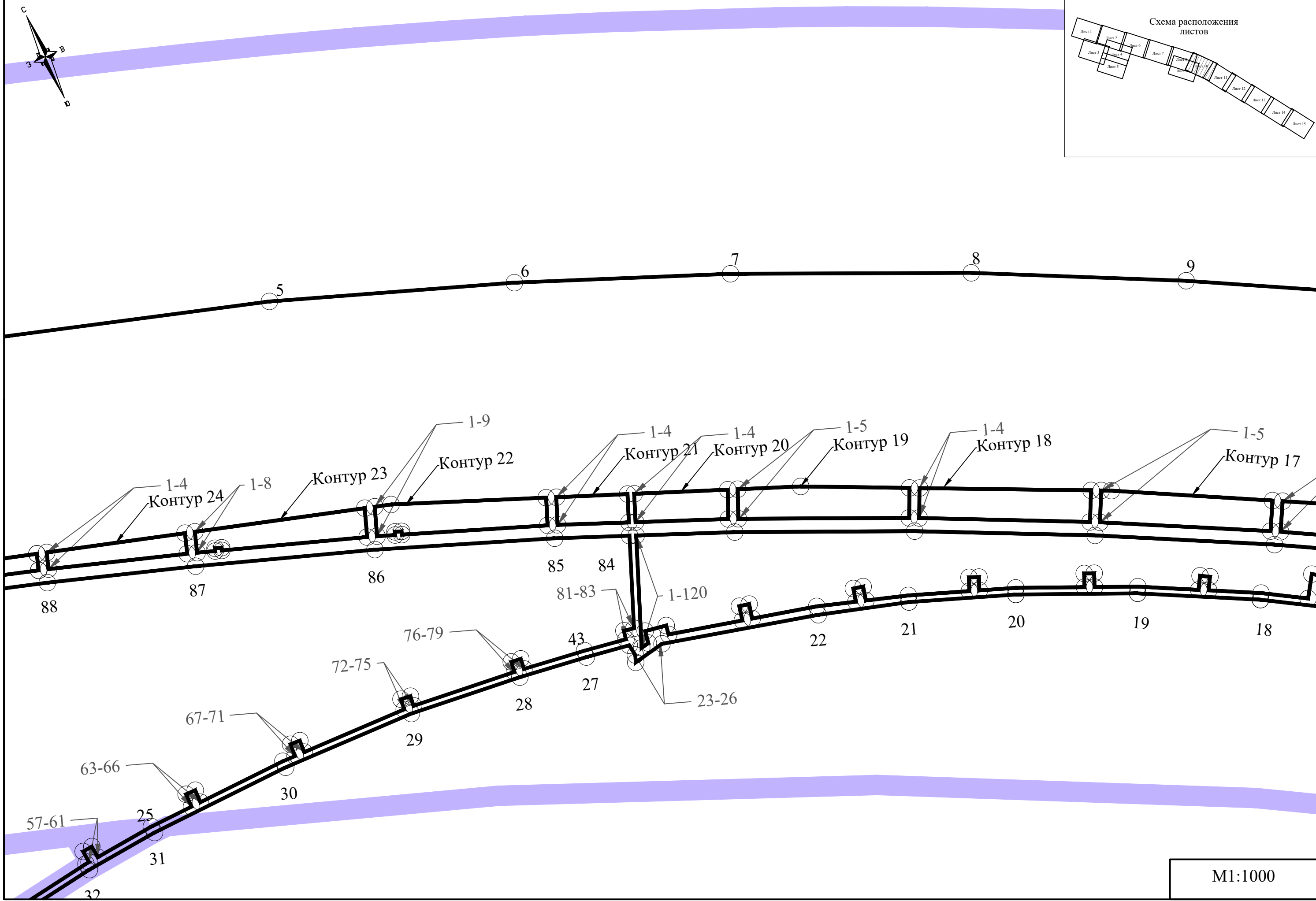
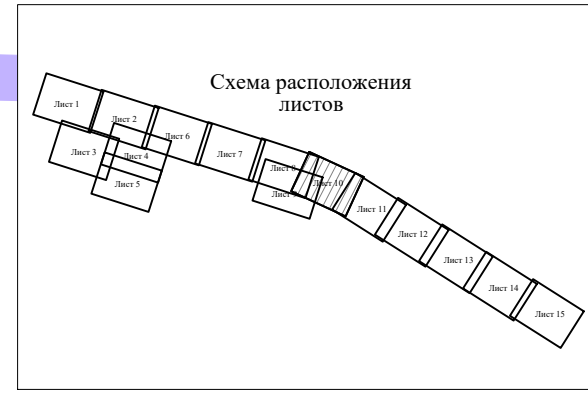
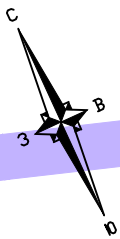
113-150





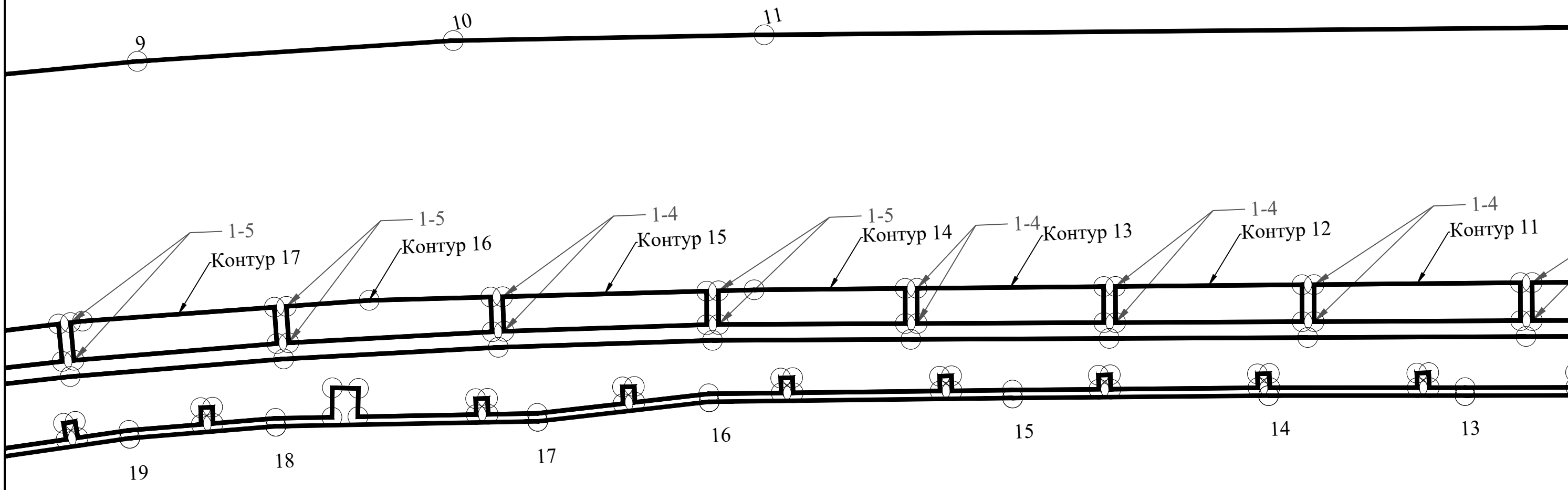
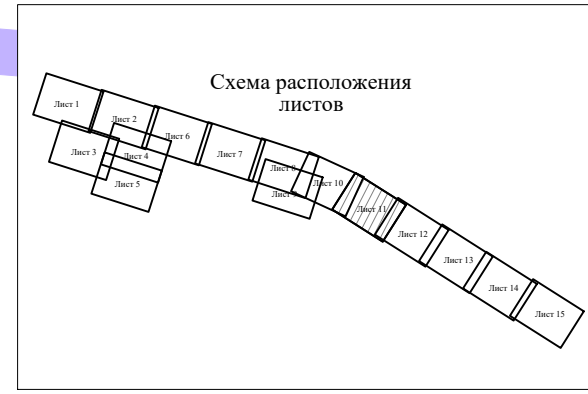
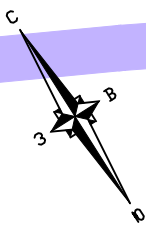




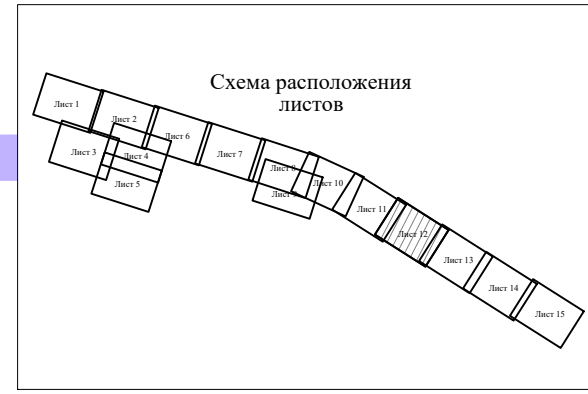
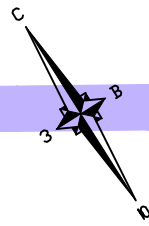


M1:1000

11



M1:1000



12

